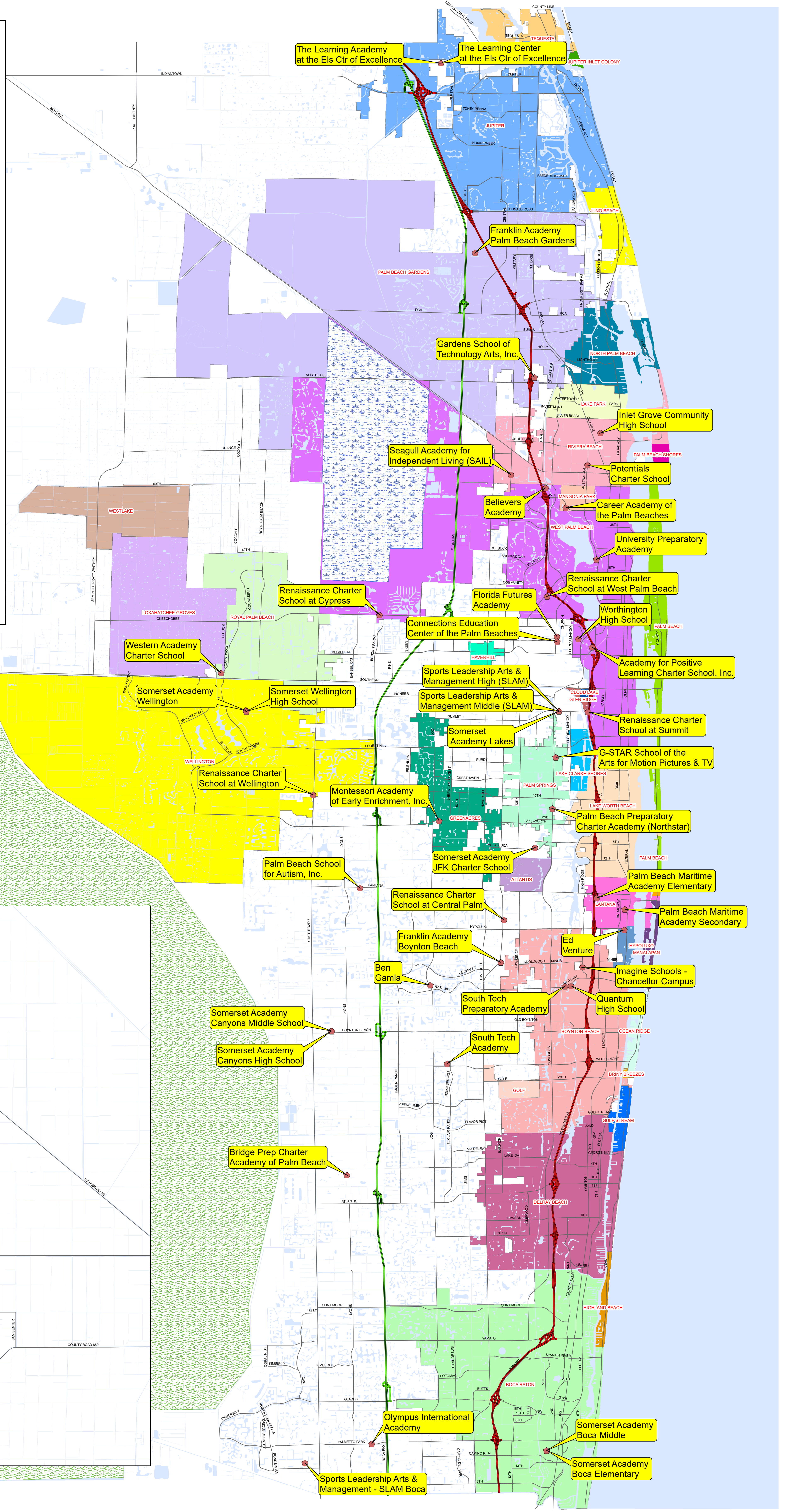
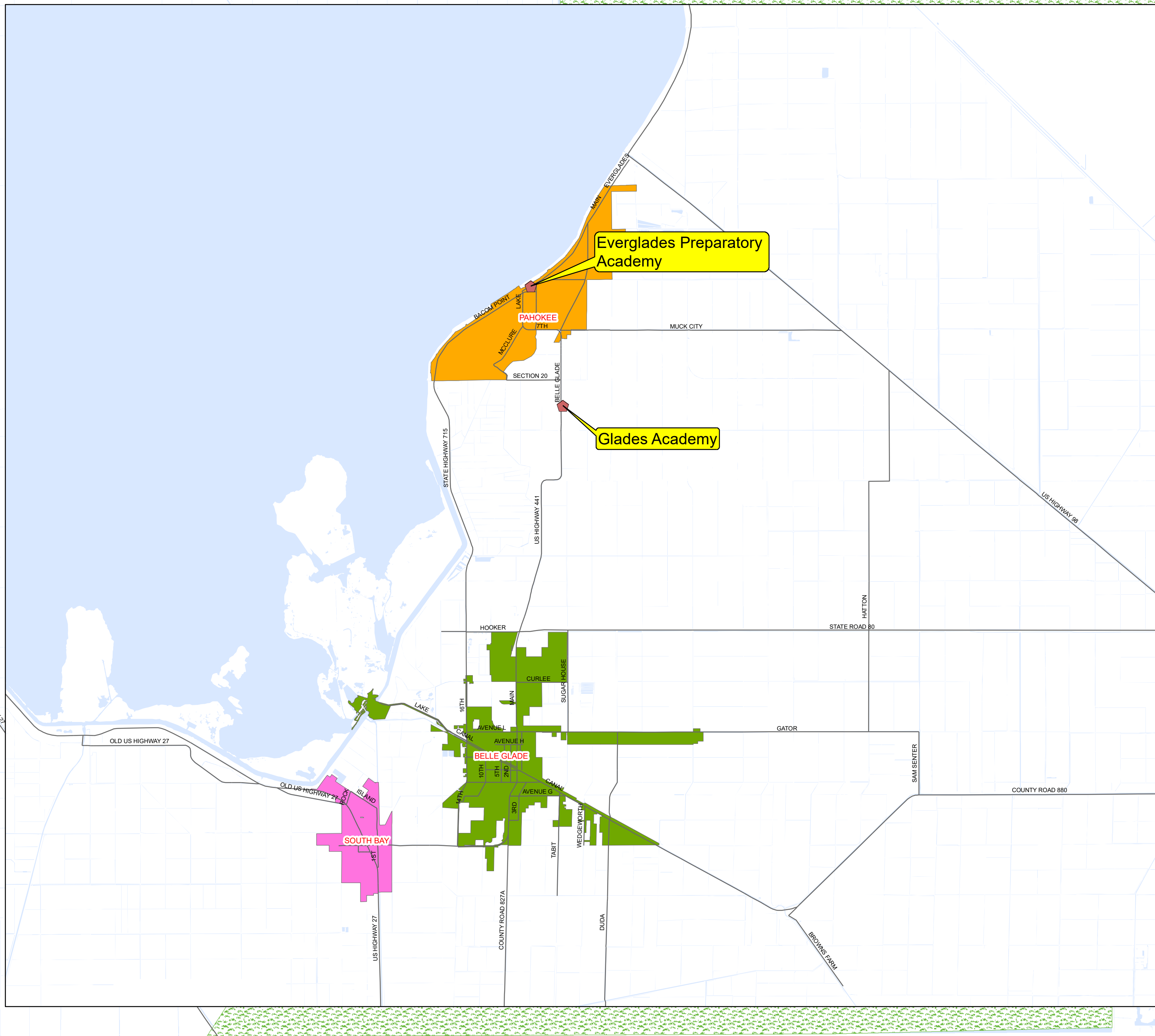


**MUNINAME**

- |   |  |
|---|--|
|  ATLANTIS             |  LAKE WORTH BEACH   |
|  BELLE GLADE          |  LANTANA            |
|  BOCA RATON           |  LOXAHATCHEE GROVES |
|  BOYNTON BEACH        |  MANALAPAN          |
|  BRINY BREEZES        |  MANGONIA PARK      |
|  CLOUD LAKE           |  NORTH PALM BEACH   |
|  DELRAY BEACH         |  OCEAN RIDGE        |
|  GLEN RIDGE           |  PAHOKEE            |
|  GOLF                 |  PALM BEACH         |
|  GREENACRES           |  PALM BEACH GARDENS |
|  GULF STREAM          |  PALM BEACH SHORES  |
|  HAVERHILL            |  PALM SPRINGS       |
|  HIGHLAND BEACH       |  RIVIERA BEACH      |
|  HYPOLUXO             |  ROYAL PALM BEACH   |
|  JUNO BEACH           |  SOUTH BAY          |
|  JUPITER              |  SOUTH PALM BEACH   |
|  JUPITER INLET COLONY |  TEQUESTA           |
|  LAKE CLARKE SHORES  |  WELLINGTON         |
|  LAKE PARK          |  WEST PALM BEACH   |
|   |  WESTLAKE         |



**Glades Inset**



**Palm Beach County Existing Charter Schools (SY22-23)**


- |   |  |  |  |
|---|--|--|--|
|  Charter Schools |  Florida's Turnpike   |  Major Roadways |  Loxahatchee Refuge |
|  Interstate 95   |  Water Catchment Area |  Waterways    |  |



12/15/2022 - S. Gilles  
 Revised: 1/11/23 - SG  
 File: charter\_S22-23.mxd

**Palm Beach County School District**

Planning & Intergovernmental Relations - GIS



3661 Interstate Park Rd N  
 Riviera Beach, FL 33404