













Everglades Elementary School (03-W)

Legend

-  Everglades Elem
-  Attendance Boundary
-  Water Catchment Area
-  Loxahatchee Refuge
-  Florida's Turnpike
-  Interstate 95
-  Major Roadways
-  Secondary Roadways
-  County Projects
-  Municipal Projects
-  SACs
-  Waterways



**Palm Beach County
School District**
Planning - GIS



3300 Forest Hill Blvd
West Palm Beach, FL 33406

05/14/2010 - Rita Ramazio
Everglades_Attendance_2010_11x17.mxd