













Polo Park Middle School

Legend

-  Polo Park Mid.
-  Attendance Boundary
-  Water Catchment Area
-  Loxahatchee Refuge
-  Florida's Turnpike
-  Interstate 95
-  Major Roadways
-  Secondary Roadways
-  County Projects
-  Municipal Projects
-  SACs
-  Waterways



**Palm Beach County
School District**
Planning - GIS



3300 Forest Hill Blvd
West Palm Beach, FL 33406

05/24/2010 - Rita Ramazio
Polo_Park_Attendance_2010_11x17.mxd