













Legend

-  W.B. Duncan Middle
-  Attendance Boundary
-  Water Catchment Area
-  Loxahatchee Refuge
-  Florida's Turnpike
-  Interstate 95
-  Major Roadways
-  Secondary Roadways
-  County Projects
-  Municipal Projects
-  SACs
-  Waterways

Watson B. Duncan Middle School



Palm Beach County School District
Planning - GIS



3300 Forest Hill Blvd
West Palm Beach, FL 33406

03/28/2008 - Rita Ramazio
Watson_B_Duncan_Attendance_2008.mxd