













Legend

-  Woodlands Middle
-  Attendance Boundary
-  Water Catchment Area
-  Loxahatchee Refuge
-  Florida's Turnpike
-  Interstate 95
-  Major Roadways
-  Secondary Roadways
-  County Projects
-  Municipal Projects
-  SACs
-  Waterways

Woodlands Middle School



03/28/2008 - Rita Ramazio
Woodlands_Attendance_2008.mxd

**Palm Beach County
School District**
Planning - GIS



3300 Forest Hill Blvd
West Palm Beach, FL 33406