













# Roosevelt Community Middle School

-  Roosevelt Community Middle
-  Attendance Boundary
-  Florida's Turnpike
-  Interstate 95
-  Major Roadways
-  Secondary Roadways
-  Water Catchment Area
-  Loxahatchee Refuge
-  County Projects
-  Municipal Projects
-  SACs
-  Waterways



**Palm Beach County School District**  
 Planning & Real Estate Services - GIS



3300 Forest Hill Blvd  
 West Palm Beach, FL 33406

6/16/2014 - EOS  
 Roosevelt\_MS\_Attendance\_SY2014-15\_11x17.mxd