













West Gate Elementary School

-  West Gate Elementary
-  Attendance Boundary
-  Florida's Turnpike
-  Interstate 95
-  Major Roadways
-  Secondary Roadways
-  Water Catchment Area
-  Loxahatchee Refuge
-  County Projects
-  Municipal Projects
-  SACs
-  Waterways



Palm Beach County School District
 Planning & Real Estate Services - GIS



3300 Forest Hill Blvd
 West Palm Beach, FL 33406

6/16/2014 - EOS
 West_Gate_Attendance_SY2014-15_11x17.mxd